













































ID	Farm	LAT	LONG	ELV	Site Status	Site Purpose	SWL (2015)	SWL (2013)	Pump Type	Pump Condition	Sampled	COMMENTS	PHOTO
HBH04	Koffiefontein	-29.422070	24.946920	1225	In use	Wildlife	N/A		Windpump	Good	NO	No access to measure SWL. BH located on mine farm.	
HBH05	Koffiefontein	-29.444010	24.947470	1227	In use	Wildlife	11.71	15.49	Windpump	Good	NO	BH located on mine farm. Dynamic water level measured	
HBH06	Koffiefontein	-29.445010	24.980260	1222	In use	Domestic	6.15	7.95	Submersible	Good	NO	Static water level measured	
HBH07	Koffiefontein	-29.423360	25.010920	1197	In use	Irrigation	N/A		Submersible	Good	NO	No access to measure SWL.	
HBH09	Koffiefontein	-29.420850	25.010300	1205	In use	Irrigation	2.11	2.28	Submersible	Good	NO	Static water level measured	
HBH10	Koffiefontein	-29.421490	25.009710	1203	In use	Irrigation	6.21	6.29	Submersible	Good	YES	Static water level measured	
HBH11	Vriendschap	-29.46714	24.94571	1230	In use	Livestock	16.53	15.94	Windpump		YES	Water sampled, problematic hole for Gert Lambrecht. Dynamic water level measured	
HBH12	Panfontein	-29.454500	24.95339	1228	Not in use	Not in use	11.66	16.29	Not equipped		NO	Static water level measured	
HBH13	Panfontein	-29.454740	24.937510	1246	In use	Livestock	N/A		Windpump	Good	YES	No access to measure SWL.	
HBH14	Panfontein	-29.468900	24.966720	1216	In use	Livestock	N/A		Windpump	Good	NO	No access to measure SWL.	

													
HBH15	Panfontein	-29.469030	24.966540	1216	In use	Livestock	5.80	5.91	Windpump	Good	NO	Static water level measured	
HBH16	Panfontein	-29.481030	24.967210	1210	Not in use	Not in use	5.68	4.7	Not equipped		YES	Static water level measured	
HBH17	Rorich's Hoop	-29.391130	24.975320	1222	In use	Livestock	N/A		Windpump		NO	Windpump is not working and Municipality fills the dam.	
HBH18	Rorich's Hoop	-29.372750	24.963640	1210			N/A		N/A		N/A	Could not gain acces to the property.	
HBH19	Rorich's Hoop	-29.360490	24.989240	1211			N/A		N/A		N/A	Could not gain acces to the property.	
HBH25	Middelfontein	-29.447400	25.025250	1212	In use	Livestock	12.72	11.58	Windpump	Good	YES	Dynamic water level measured	
HBH26	Middelfontein	-29.446060	25.015520	1212	In use	Livestock	8.19	7.24	Windpump	Good	YES	Dynamic water level measured	
HBH27	Middelfontein	-29.447090	25.003190	1214	In use	Livestock	N/A		Windpump	Good	NO	No access to measure SWL.	
HBH28	Middelfontein	-29.450890	24.995070	1215	Not in use	Not in use	6.72	5.85	Windpump		NO	Windpump was not in use at time of census. Static water level measured	
HBH29	Middelfontein	-29.456340	24.979260	1217	In use	Livestock	N/A		Windpump	Good	YES	No access to measure SWL.	
HBH30	Middelfontein	-29.428500	25.021120	1205	In use	Domestic	1.71	1.14	Submersible	Good	YES	Static water level measured	

													
HBH31	Middelfontein	-29.432350	25.046660	1194	In use	Domestic	15.65	14.04	Windpump	Good	YES	Static water level measured	
HBH32	Rorich's Hoop	-29.401690	24.944040	1214	Not in use	Not in use	9.07	8.84	Not equipped		YES	Static water level measured	
HBH33	Rorich's Hoop	-29.405660	24.925520	1216	Not in use	Not in use	4.27	4.79	Submersible		YES	Static water level measured	
HBH34	Rorich's Hoop	-29.414450	24.916980	1220	Not in use	Not in use	12.86	13.12	Not equipped	Not equipped	NO	Static water level measured	
HBH35	Rorich's Hoop	-29.414070	24.916980	1230	Not in use	Not in use	13.87	13.1	Not equipped	Not equipped	NO	Static water level measured	
HBH36	Rorich's Hoop	-29.441060	24.931330	1232	In use	Livestock	15.98	16.43	Windpump	Good	NO	Static water level measured	
HBH37	Rorich's Hoop	-29.423170	24.909420	1233	Not in use	Not in use	5.27	5.55	Not equipped	Not equipped	NO	Static water level measured	
HBH38	Rorich's Hoop	-29.412450	24.932390	1227	Not in use	Not in use	11.26	11.43	Windpump	Good	NO	Static water level measured	
HBH39	Afvallings Kop	-29.357650	24.957210	1210	In use	Domestic	13.54	11.1	Submersible	Good	NO	Pump in use at time SWL measurement. Dynamic water level measured	
HBH40	Rorich's Hoop	-29.382350	24.982420	1222	Not in use	Not in use	21.26	18.31	Not equipped	Not equipped	YES	Static water level measured	

													
HBH50	Afvallings Kop	-29.352100	24.958820	1209	In use	Livestock	N/A		Windpump	Good	YES	No access to measure SWL.	
HBH51	Middelfontein	-29.432240	25.012200	1241	Not in use	Not in use	N/A		Not equipped	Not equipped	NO	Hole colapsed 0.47m	No photo taken
HBH52	Driefontein	-29.504010	24.930610	1230	In use	Domestic	N/A		Windpump		YES	No access to measure SWL.	
HBH53	Driefontein	-29.500030	24.931440	1230	In use	Livestock	N/A		Windpump		NO	No access to measure SWL.	
HBH54	Kalkput	-29.490250	24.933870	1230	In use	Livestock	N/A		Windpump		YES	No access to measure SWL.	
HBH55	Geduld	-29.423910	24.888610	1225	In use	Livestock	N/A		Windpump		NO	No access to measure SWL.	
HBH56	Springbokpan	-29.422550	24.885560	1224	In use	Livestock	N/A		Windpump		NO	No access to measure SWL.	
HBH57	Springbokpan	-29.409480	24.884510	1225	Not in use	Not in use	18.62		Not equipped		YES	Water sampled, problematic hole for Gert Lambrecht.	
HBH58	Koffiefontein	-29.413100	25.001700	1235	Not in use	Not in use	5.74		Not equipped		YES		

													
HBH59	Koffiefontein	-29.405600	25.006400	1233	Not in use	Not in use	3.64		Not equipped		YES		
HBH60	Koffiefontein	-29.405300	25.001400	1232	In use	Domestic	N/A		Submersible		YES	No access to measure SWL.	
HBH61	Koffiefontein	-29.407800	24.997800	1231	In use	Domestic	N/A		Submersible		YES	No access to measure SWL.	
HBH62	Koffiefontein	-29.398900	24.991900	1228	Not in use	Not in use	N/A		Not equipped		NO	Hole has collapsed.	
HBH63	Koffiefontein	-29.41213	24.97229	1224	In use	Livestock	N/A		Windpump		NO	BH located on mine farm.(Rooidam)	
KFM1	Koffiefontein	-29.42393	25.00137	1208	In use	Monitoring	2.35		Not equipped	Not equipped	NO	Static water level measured	
KFM2	Koffiefontein	-29.42420	25.00548	1205	In use	Monitoring	3.75		Not equipped	Not equipped	NO	Static water level measured	
KFM3	Koffiefontein	-29.42700	24.99619	1216	In use	Monitoring	5.9		Not equipped	Not equipped	NO	Static water level measured	
KFM4	Koffiefontein	-29.40730	25.01073	1180	In use	Monitoring	16.5		Not equipped	Not equipped	NO	Static water level measured	

KFM5	Koffiefontein	-29.43340	25.00458	1214	In use	Monitoring	2.62		Not equipped	Not equipped	NO	Static water level measured	
KFM6	Koffiefontein	-29.43666	25.00075	1213	In use	Monitoring	4.73		Not equipped	Not equipped	NO	Static water level measured	